

Erratum

**The IRAM key-project: small-scale structure
of pre-star-forming regions**

I. Observational results

E. Falgarone¹, J.-F. Panis², A. Heithausen³, M. Pérault¹, J. Stutzki⁴, J.-L. Puget⁵, and F. Bensch⁴

¹ Radioastronomie, CNRS URA 336, Ecole Normale Supérieure, 24 rue Lhomond, F-75005 Paris, France

² ASIAA, Academia Sinica, Nankang, Taipei, Taiwan 115, ROC

³ Radioastronomisches Institut, Universität Bonn, Auf dem Hügel 71, D-53121 Bonn, Germany

⁴ I. Physikalisches Institut, Universität zu Köln, Zùlpicherstrasse 77, D-50937 Köln, Germany

⁵ Institut d'Astrophysique Spatiale, Bâtiment 121, Université Paris XI, F-91405 Orsay, France

Astron. Astrophys. **331**, 669–696 (1998)

Owing to a printing error, Fig. 1a of this paper was printed damaged. To rectify this unfortunate error, the correct and complete Fig. 1 with its caption is reprinted on the next page.

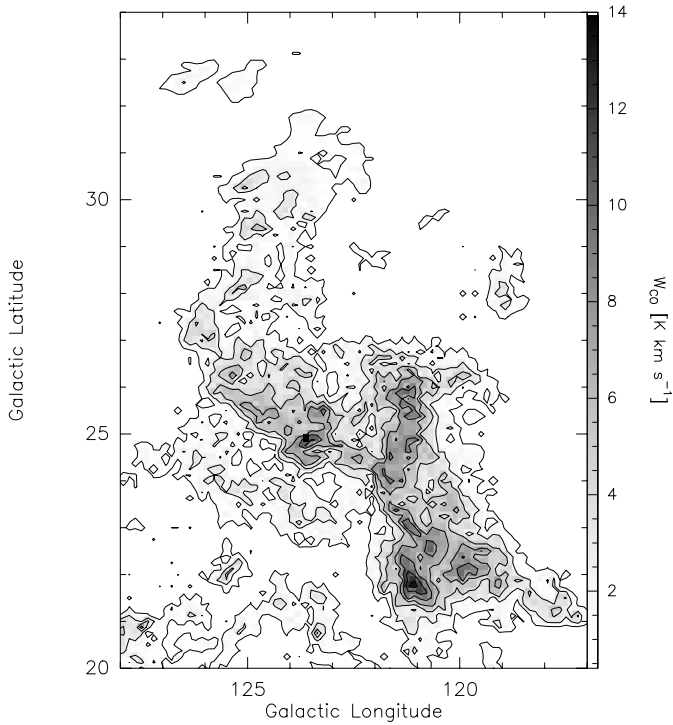
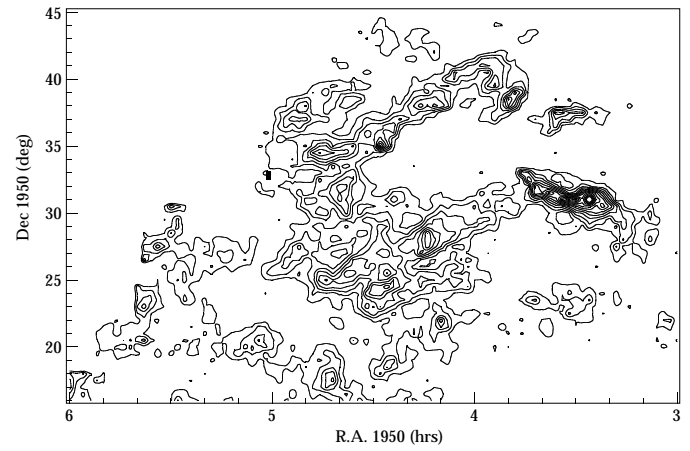
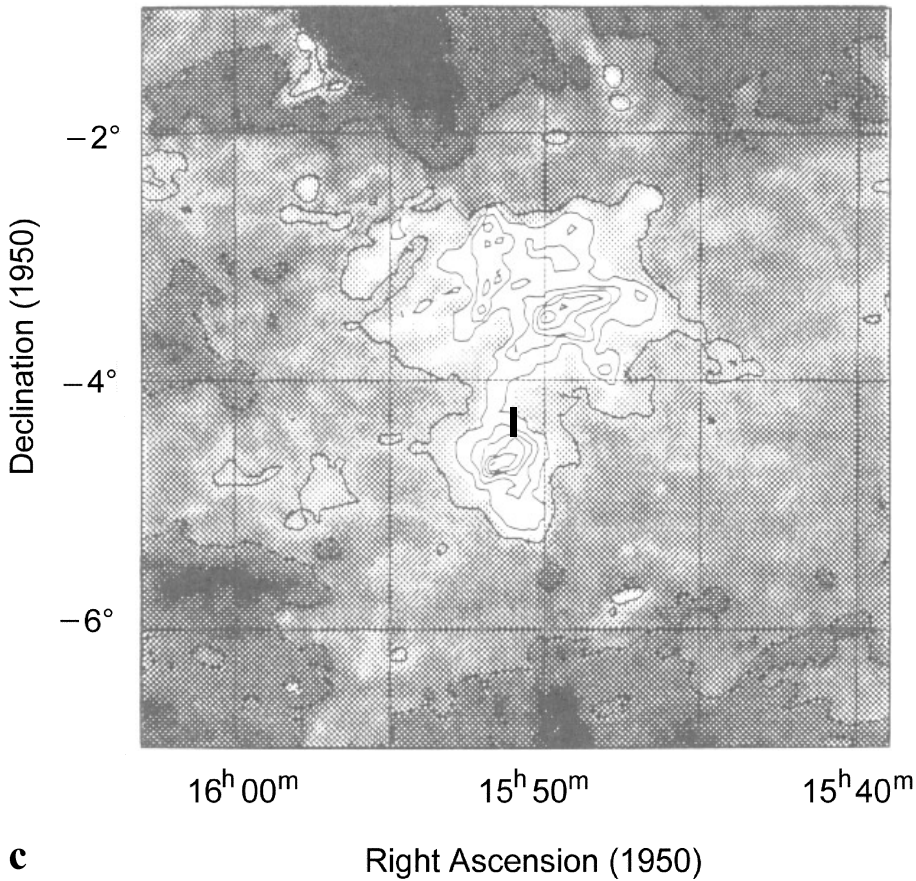
**a****b****c**

Fig. 1a–c. Large scale maps showing the locations of the fields observed at high angular resolution (black boxes): **a** $^{12}\text{CO}(J=1-0)$ map of the Polaris Flare (from Heithausen & Thaddeus 1990). The $6' \times 8'$ field is located at $l_{II} = 123.68^\circ$, $b_{II} = 24.93^\circ$. The first contour level and step are 2 K km s^{-1} . **b** $^{12}\text{CO}(J=1-0)$ map (T. Dame, private communication) of the Taurus-Auriga-Perseus complex from Ungerechts & Thaddeus (1987). The $5' \times 10'$ field of L1512 is located at $\alpha(1950)=05\text{h } 00\text{m } 54.5\text{s}$, $\delta(1950) = 32^\circ 39'$ (here the black box has been enlarged by a factor ≈ 3 for clarity). First level 2 K km s^{-1} and step 3 K km s^{-1} . **c** $100\mu\text{m}$ IRAS map of L134A (from Laureijs et al. 1991). The $3' \times 16'$ field observed is located at $\alpha(1950)=15\text{h } 50\text{m } 58.1\text{s}$, $\delta(1950) = -04^\circ 26' 36''$. The contours correspond to -1 MJy sr^{-1} (dashed line) and 2, 5, 8... MJy sr^{-1} (solid lines).